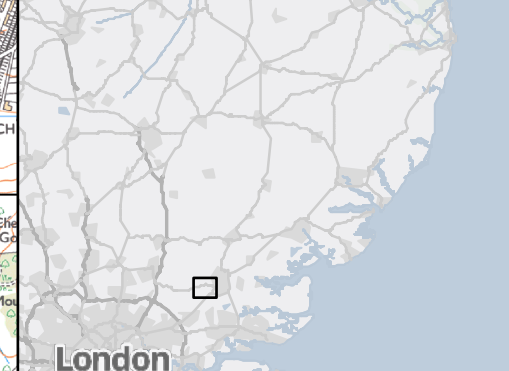


Doc Ref: 7.12

- Order limits
- 90° Field of view
- Proposed environmental and mitigation area
- Proposed overhead line alignment
- Proposed standard lattice pylon location

Notes:
Detailed visualisations for each 90 degree horizontal fields of view illustrated in the plan are included in the accompanying visualisation document.
© Crown copyright and database rights 2024 Ordnance Survey 100009013. Contains public sector information licensed under the Open Government Licence v3.0. © National Grid UK



Rev	Date	Description	Drawn	Check	Approv
A	Aug 2025	FOR DCO APPLICATION	TH	BG	KB

PROJECT:
nationalgrid Norwich to
Tilbury

Planning Inspectorate App Number: EN020027
Regulation 5(2)(a)

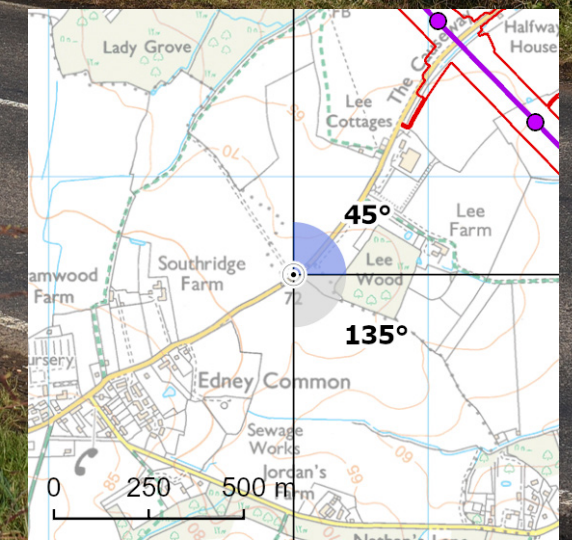
Title:
Figure 7.12.F165_VP6.09a
Viewpoint 6.09: The Causeway, Edney
Common

Designed	L. Cargill	Date	August 2025
Drawn	T. Hardie	Date	August 2025
Checked	B. Greatrix	Date	August 2025
Approved	K. Burrows	Date	August 2025
Scale:	1:25,000	Datum:	AOD
Original Size:	A3	Grid:	OS
Suitability Code:	A2	Project Number:	10059280

Suitability Description:
Accepted as Concept Stage

Drawing Number:
10059280-ARC-EBD-ZZ-DR-ZZ-00641-A2-P01

© Crown copyright and database rights 2024 Ordnance Survey 1000088182. Contains public sector information licensed under the Open Government Licence v3.0. © National Grid UK



Photomontage

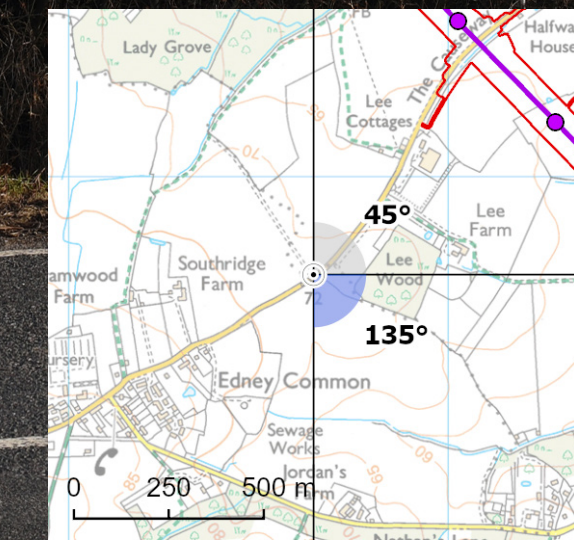
View flat at a comfortable arm's length

© Crown copyright and database rights 2024 Ordnance Survey 1000088182. Contains public sector information licensed under the Open Government Licence v3.0. © National Grid UK



Photomontage

View flat at a comfortable arm's length



OS reference: 565645E 204743N
AOD: 71.86 m
Direction of view: 135°
Nearest pylon: 0.75 km

Horizontal field of view: 90° (cylindrical projection)
Principal distance: 522 mm
Paper size: 841 x 297 mm (half A1)
Correct printed image size: 820 x 260 mm

Camera: NIKON D750
Lens: 50mm Fixed Focal Length
Camera height: 1.5 m

Photography Date: 13/03/2023
Photography Time: 16:08